Span 1 (primary), Object ID 1: corridor off the mapped line. Trees over 10 ft in 14% of the strip, 36% beside it; on the mapped line 31%.
Red: the mapped 20 ft strip. Magenta dashed: where the corridor runs, 13 ft east.

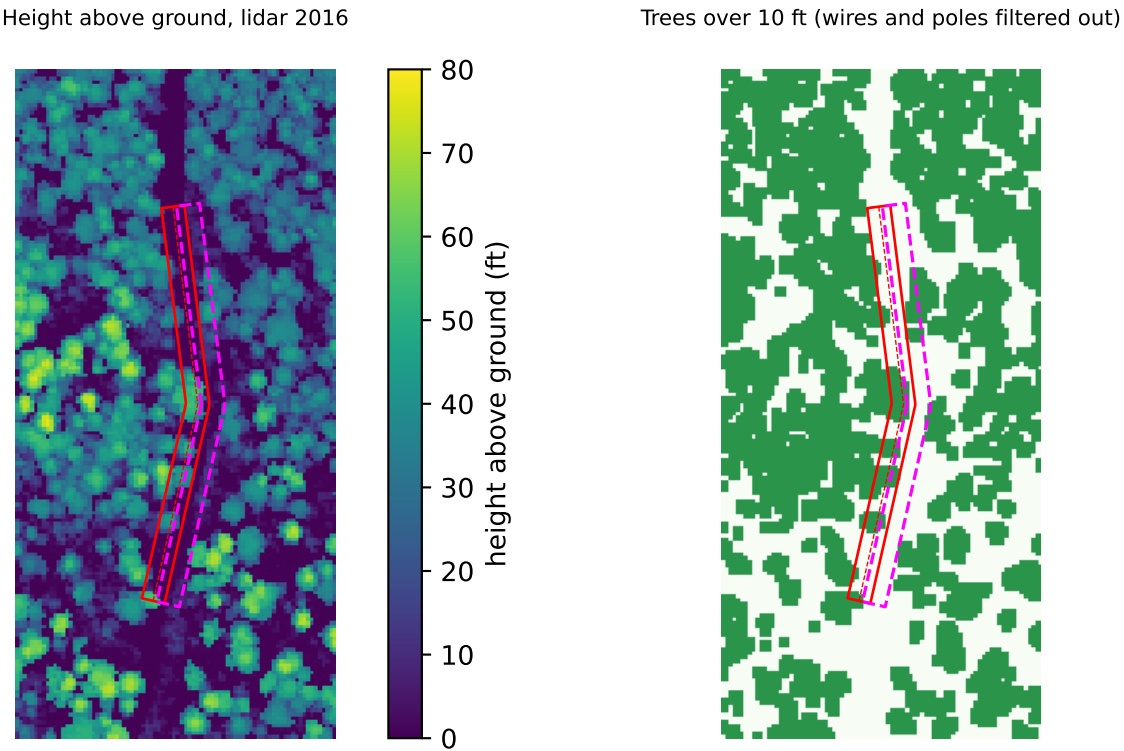

Span 2 (primary), Object ID 2: corridor off the mapped line. Trees over 10 ft in 16% of the strip, 53% beside it; on the mapped line 48%.
Red: the mapped 20 ft strip. Magenta dashed: where the corridor runs, 16 ft east.



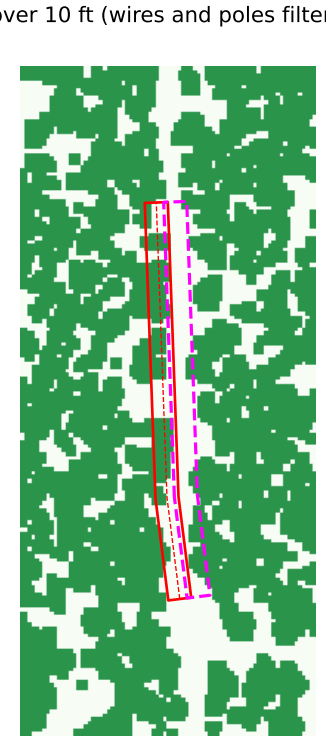

Span 3 (primary), Object ID 3: corridor off the mapped line. Trees over 10 ft in 14% of the strip, 55% beside it; on the mapped line 35%.
Red: the mapped 20 ft strip. Magenta dashed: where the corridor runs, 10 ft east.

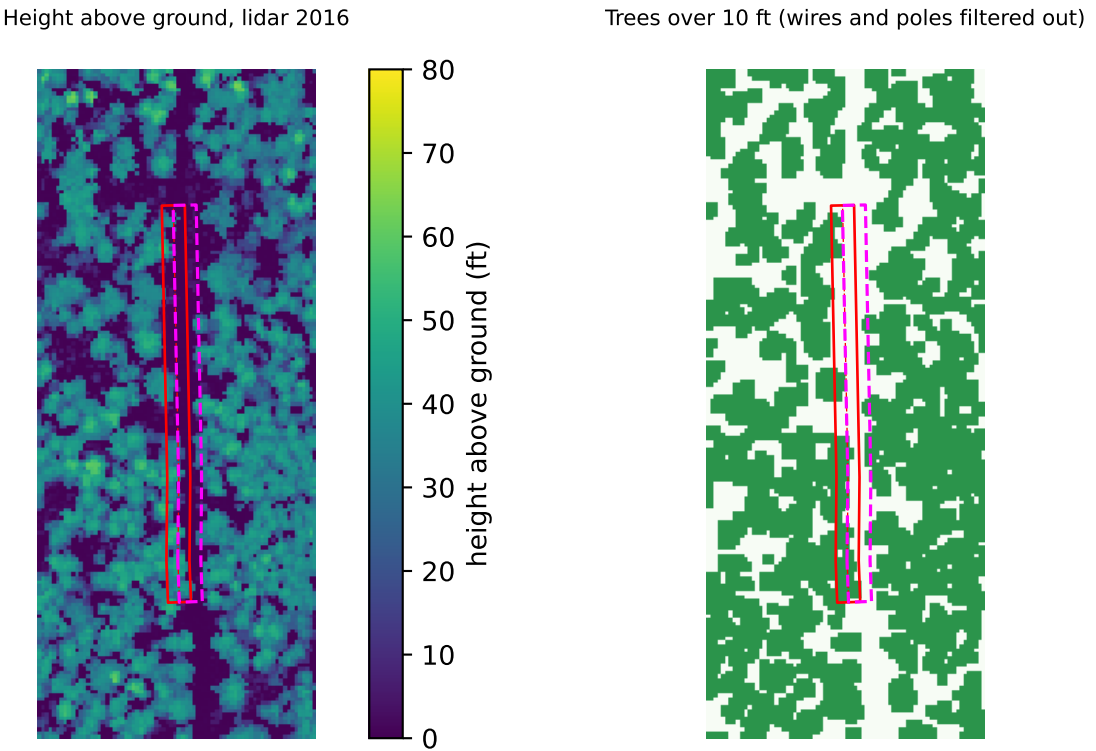

Span 4 (primary), Object ID 4: corridor off the mapped line. Trees over 10 ft in 13% of the strip, 48% beside it; on the mapped line 27%.
Red: the mapped 20 ft strip. Magenta dashed: where the corridor runs, 10 ft east.

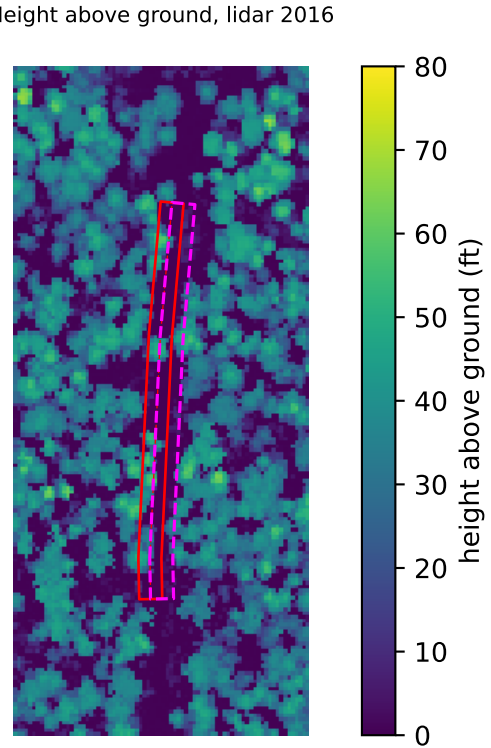

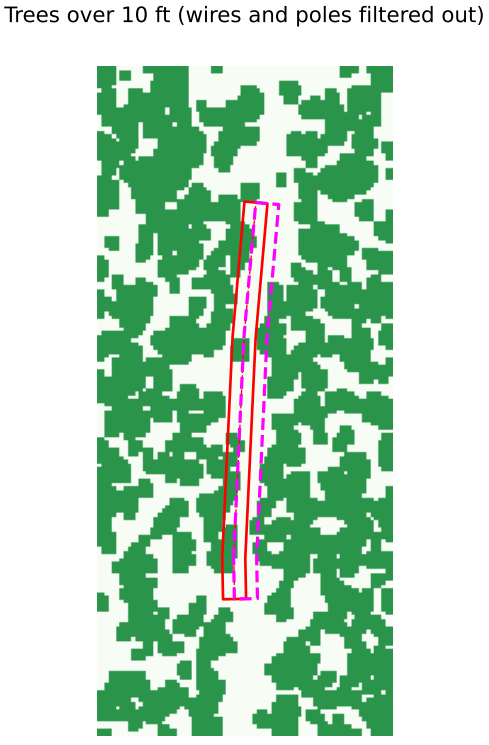

Span 20 (primary), Object ID 20: corridor off the mapped line. Trees over 10 ft in 9% of the strip, 58% beside it; on the mapped line 28%.
Red: the mapped 20 ft strip. Magenta dashed: where the corridor runs, 10 ft southeast.

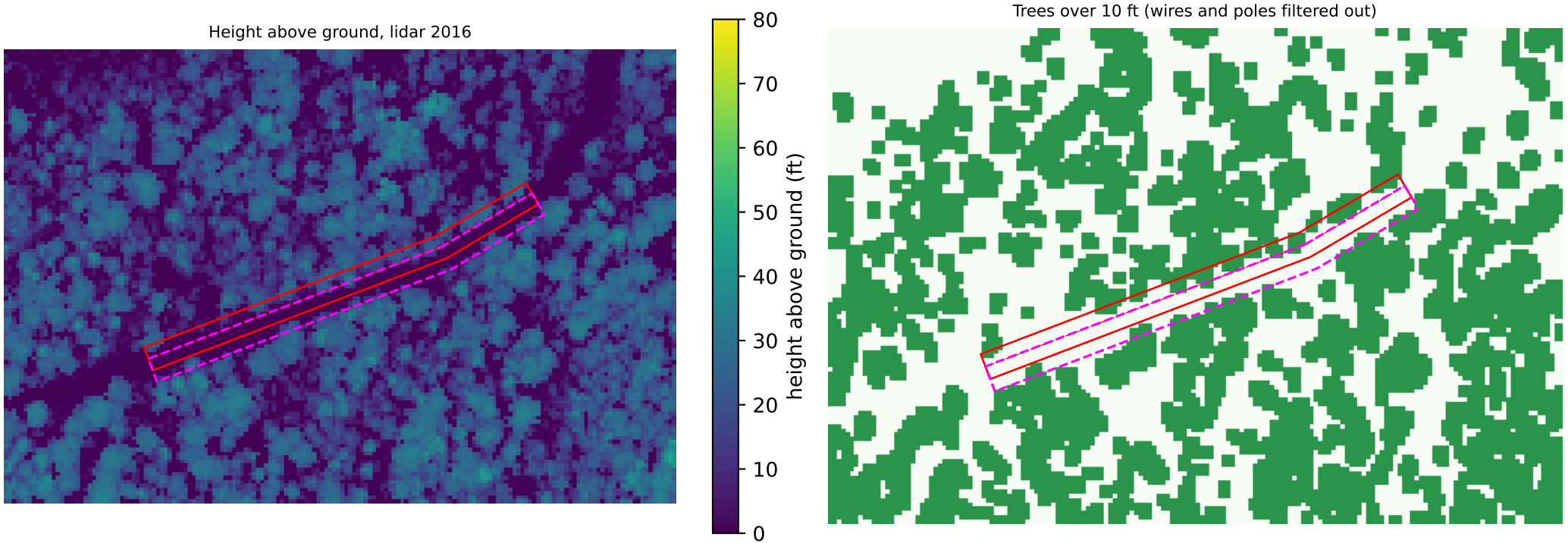

Span 13 (primary), Object ID 13: most trees in a cleared strip. Trees over 10 ft in 33% of the strip, 45% beside it.
Red: the mapped 20 ft strip.

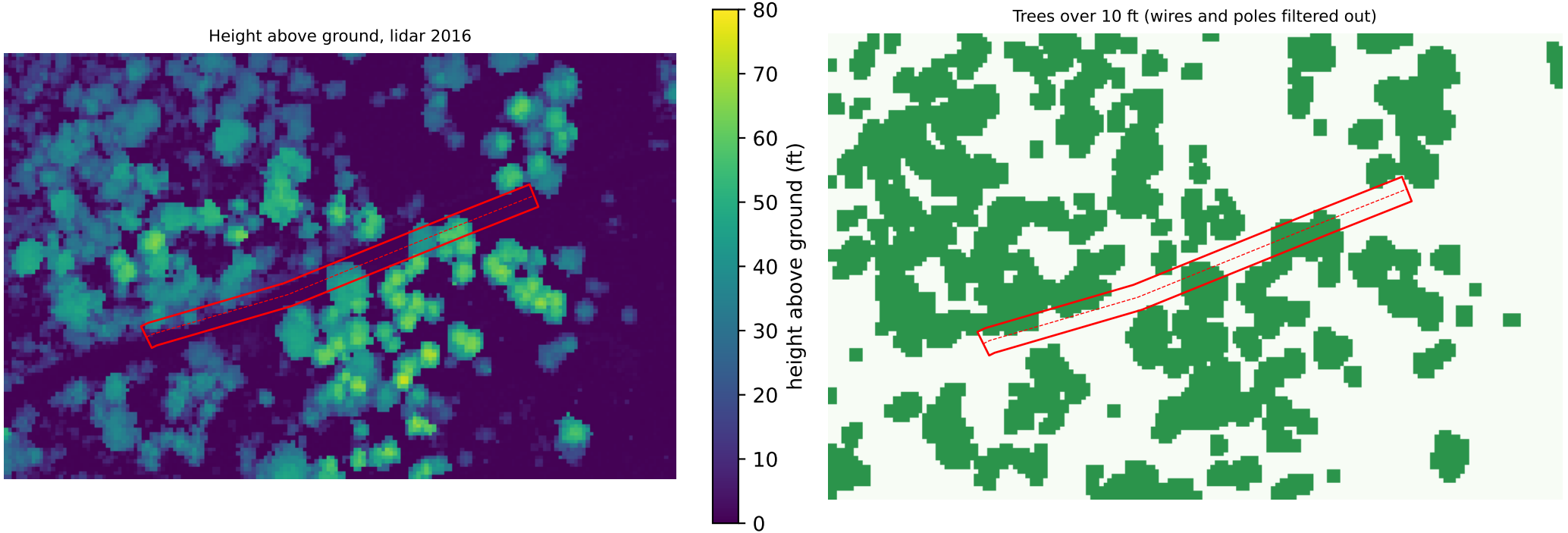

Span 5 (primary), Object ID 5: most trees in a cleared strip. Trees over 10 ft in 27% of the strip, 48% beside it.
Red: the mapped 20 ft strip.



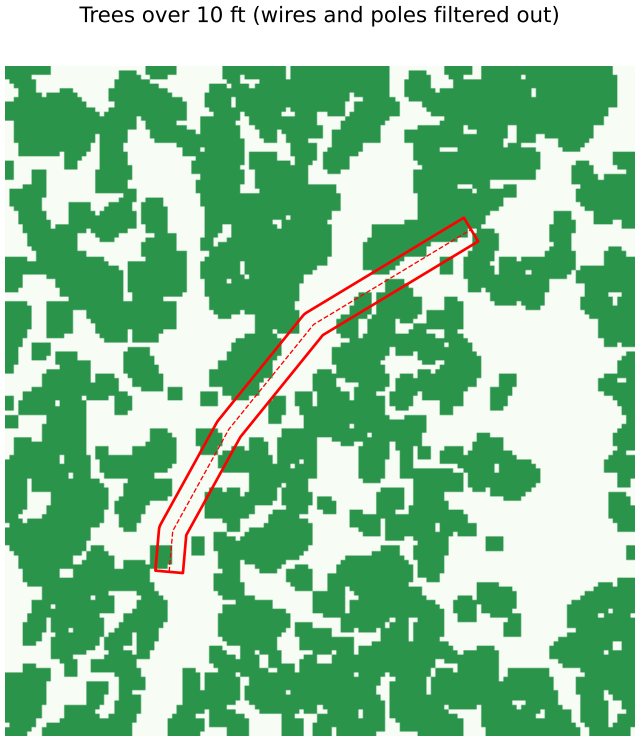

Span 6 (primary), Object ID 6: most trees in a cleared strip. Trees over 10 ft in 24% of the strip, 50% beside it.
Red: the mapped 20 ft strip.



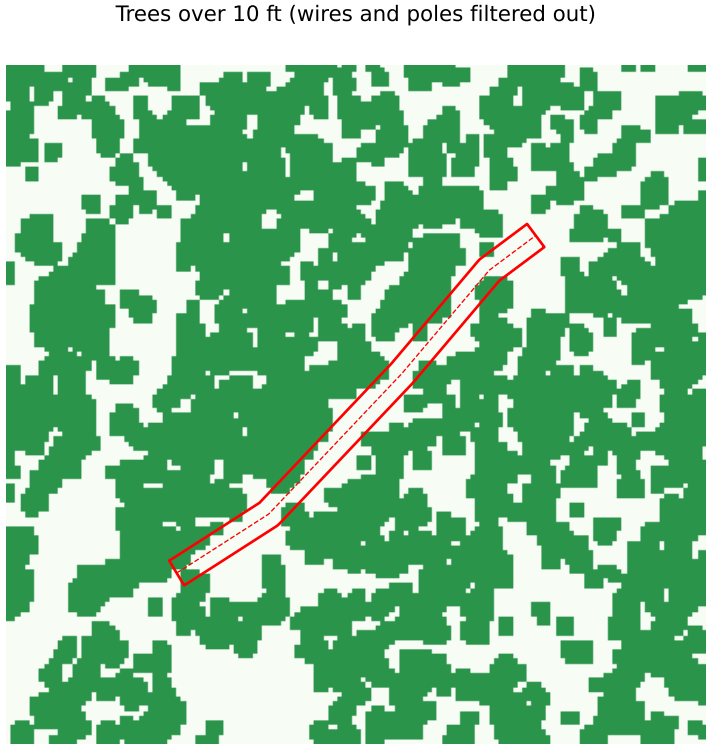

Span 17 (primary), Object ID 17: most trees in a cleared strip. Trees over 10 ft in 21% of the strip, 42% beside it.
Red: the mapped 20 ft strip.

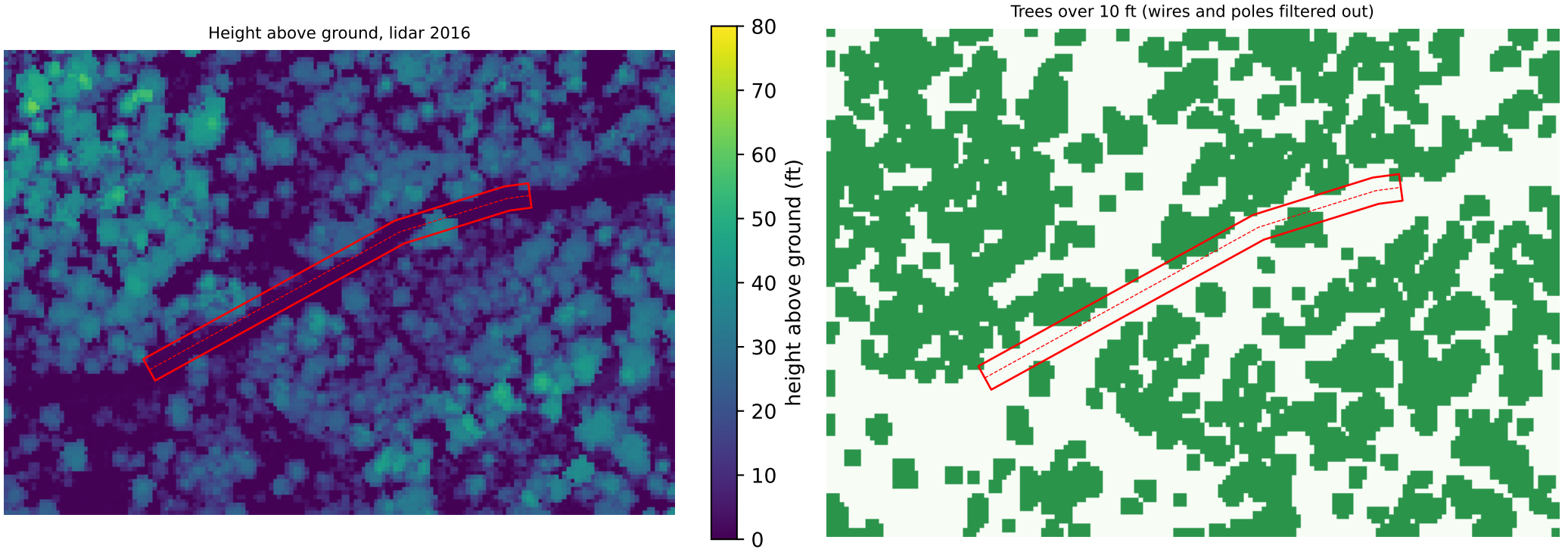

Span 7 (primary), Object ID 7: most trees in a cleared strip. Trees over 10 ft in 21% of the strip, 41% beside it.
Red: the mapped 20 ft strip.

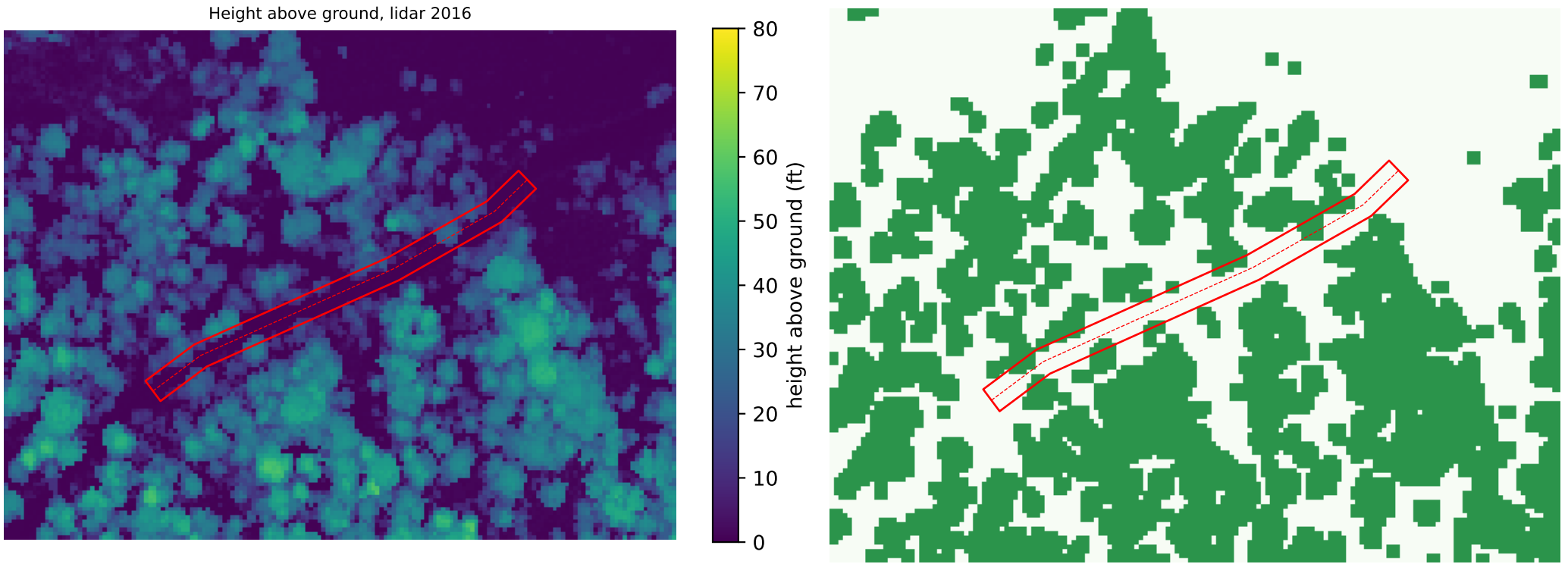

Span 10 (primary), Object ID 10: most trees in a cleared strip. Trees over 10 ft in 20% of the strip, 35% beside it.
Red: the mapped 20 ft strip.

